










Northland Pines School District



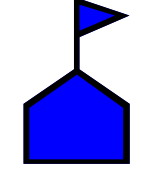
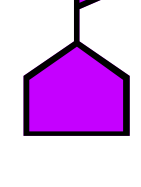


Legend

-  Corporate Limits
-  Major Highways
-  County Highways
-  Detail lines

School District Boundaries

-  Northland Pines
-  Eagle River K-5
-  St. Germain K-5
-  Land O Lakes K-5

School Building Identification

-  Eagle River Elementary and Northland Pines Middle School
-  Northland Pines High School
-  Saint Germain Elementary
-  Land O Lakes Elementary

Northland Pines School District covers approximately 445 sq. miles

Disclaimer:
The shaded elementary attendance areas are advisory and serve as a general guideline for school of attendance. The district reserves the right to assign students to a different elementary school based upon the needs of the district.

Disclaimer
The offices of Martenson and Eisele, Inc., Vilas County and Oneida County do not accept liability for damages or misrepresentation caused by inaccuracies in the data or as a result of changes to the data caused by system transfers or other transformations or conversions. These data have been developed from the best available sources. Although efforts have been made to ensure that the data are accurate and reliable, errors and variable conditions originating from physical sources used to develop the data may be reflected in the data supplied. The user is responsible for understanding the accuracy limitations of the information purposes and should not be considered authoritative for engineering, legal and other site-specific uses.

 **Martenson & Eisele, Inc.**
 Planning - Surveying - Engineering - Architecture
 1377 Midway Road, Menasha, WI 54952
 Phone (920) 731-0381 Fax (920) 733-8578
www.martenson-eisele.com
info@martenson-eisele.com

